

Galloway Forest District

Queens Way Land Management Plan

Map 4: Management Map

Scale @ A1 1:15,000















Date: 05 November 2018



Reproduced by permission of Ordnance Survey on behalf of HMSO. © Crown copyright and database right 2018. All rights Reserved. Ordnance Survey Licence Number[100021242]



Legend

-  Forest Design Plan Boundary
-  Phase 1 felling (2019 - 2023)
-  Phase 2 felling (2024 - 2028)
-  Phase 3 felling (2029 - 2033)
-  Phase 4 felling (2034 - 2038)
-  Phase 5 felling (2039 - 2043)
-  Phase 6 felling (2044 - 2048)
-  Phase 7 felling (2049 - 2053)
-  After 2053
-  Natural Reserve
-  Minimum intervention
-  Long term retention
-  Low impact silviculture
-  Open/ other land

