

Lochaber Forest District








Loch Sunart LMP

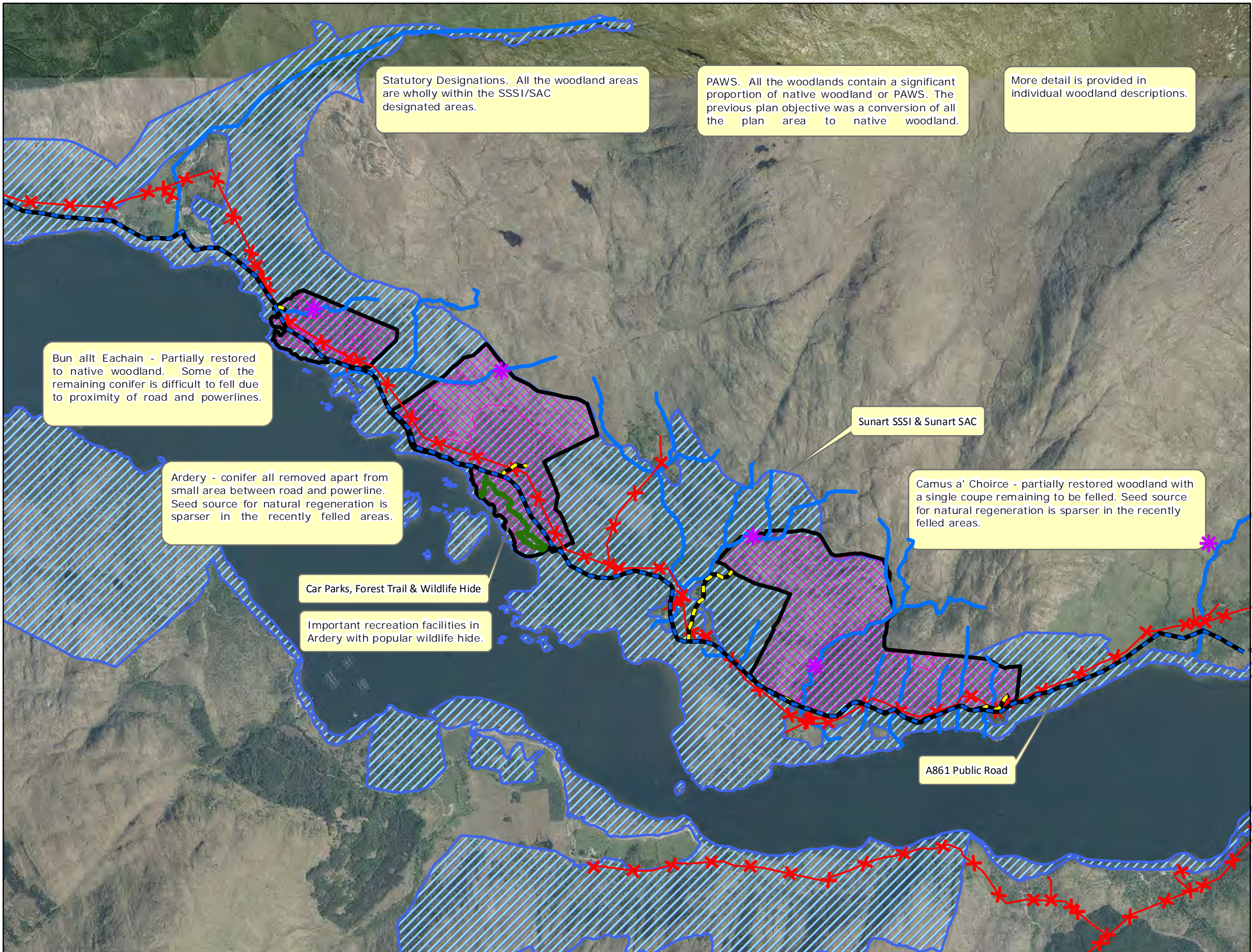
Analysis Map - Sunart East

Date: 12/03/2018

Scale: 1:25,000



-  LMP Boundary
-  A861 Road
-  B8007
-  Forest Roads
-  ELEC_S_AND_S_OH_LINES
-  Water Supply
-  Watercourse
-  Existing Recreation Routes
-  AWS_2013
-  SSSI



Statutory Designations. All the woodland areas are wholly within the SSSI/SAC designated areas.

PAWS. All the woodlands contain a significant proportion of native woodland or PAWS. The previous plan objective was a conversion of all the plan area to native woodland.

More detail is provided in individual woodland descriptions.

Bun allt Eachain - Partially restored to native woodland. Some of the remaining conifer is difficult to fell due to proximity of road and powerlines.

Ardery - conifer all removed apart from small area between road and powerline. Seed source for natural regeneration is sparser in the recently felled areas.

Sunart SSSI & Sunart SAC

Camus a' Choire - partially restored woodland with a single coupe remaining to be felled. Seed source for natural regeneration is sparser in the recently felled areas.

Car Parks, Forest Trail & Wildlife Hide

Important recreation facilities in Ardery with popular wildlife hide.

A861 Public Road

