













East region

Castlehill and Balnacoul land management plan

Map 5 Management

Scale 1:15,000 @ A2

Date August 2019

-  Phase 3 felling (2030 - 2034)
-  Phase 5 felling (2040 - 2044)
-  Low impact silviculture
-  Open land
-  Proposed A96 dualling route
-  Core path
-  Overhead powerline
-  Watercourse
-  Water pipe
-  SAC
-  SSSI
-  SPA

0 250 500 750 1000
Meters



Reproduced by permission of Ordnance Survey on behalf of HMSO. © Crown copyright and database right [2019]. All rights reserved. Ordnance Survey Licence number [100021242]. © Getmapping Plc and Bluesky International Limited 2019.

Scotland's National Forest Estate is responsibly managed to the UK Woodland Assurance Standard.

