







### Map 2 - Forest & Water

Scale @ A1 1:75,000

#### Legend

-  North Sutherland LMP area
-  Forest road
-  Major Catchments
-  River Waterbodies
-  Loch Waterbodies
-  Coastal Waterbodies
-  National Forest Estate

