



















Legend

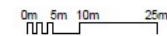
Existing

-  Broch Field Boundary
-  Watercourses
-  Existing hardstanding
-  Existing mown grass
-  Buildings
-  Electricity supply
-  Overhead lines
-  Combined sewer
-  Mains water
-  Potential flood risk - maximum extent for 1 in 1000 year event

Proposed

-  CAT Boundary
-  Picnic bench
-  Fresh water tap
-  Car parking
-  Orchard Trees
-  Drainage
-  Toilet block
-  CCTV Cameras

Appendix 7. Concept Plan for the Broch Field.





Legend

Existing

-  Broch Field Boundary
-  Watercourses
-  Existing hardstanding
-  Existing mown grass
-  Buildings